

## Applied Research Institute – Jerusalem

---

### Report on the Israeli Colonization Activities in the West Bank & the Gaza Strip

Volume 82, May 2005 Issue

<http://www.arij.org>



#### Jerusalem

- The IOF demolished the two houses of Rami Muhammad Dibsh and Muhammad 'Aref Bashir in Sur Bahir village and in Jabal Al Mukabbir for not owning building permits. Quds (May 3, 2005). [For related articles, click 1 , 2](#)
- The IOF staged into Al Jarba area in Sur Bahir village south of Jerusalem city and tried to demolish the house of Ahmad 'Afaneh under the pretext of being unlicensed. The owner was able to get an order from the Israeli municipality court to stop the demolition. Wafa (May 3, 2005). [Click here for related cases](#)
- The Israeli authorities are constructing a huge crossing passage at Qalandyia checkpoint north of Jerusalem city and similar to Erez passage in the Gaza Strip. The passage will contain 5-6 paths for people and 3-4 paths for cars. Al Ayyam (May 5, 2005).
- The IOF continued to raze lands near Qalandyia checkpoint north of Jerusalem city to complete the process of taking over "Qalandyia airport" according to the Israeli plan in 1997 to convert the airport to an

Applied Research Institute – Jerusalem (ARIJ)  
P.O Box 860, Caritas Street – Bethlehem, Phone: (+972) 2 2741889, Fax: (+972) 2 2776966.  
pmaster@arij.org | <http://www.arij.org>

international one containing free markets and services' centers. Wafa (May 16, 2005).



Photo Courtesy of ARIJ  
Constructions at Qalandya Checkpoint.



Photo Courtesy of ARIJ  
Constructions at Qalandya Checkpoint.



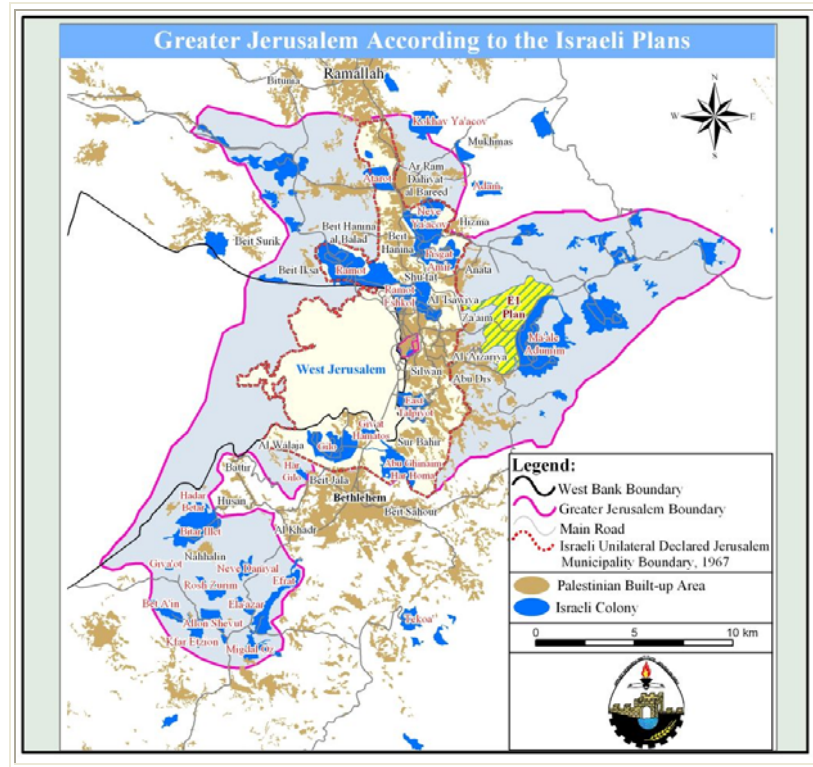
Photo Courtesy of ARIJ  
Israeli Bulldozers working at Qalandya checkpoint.

Applied Research Institute – Jerusalem (ARIJ)

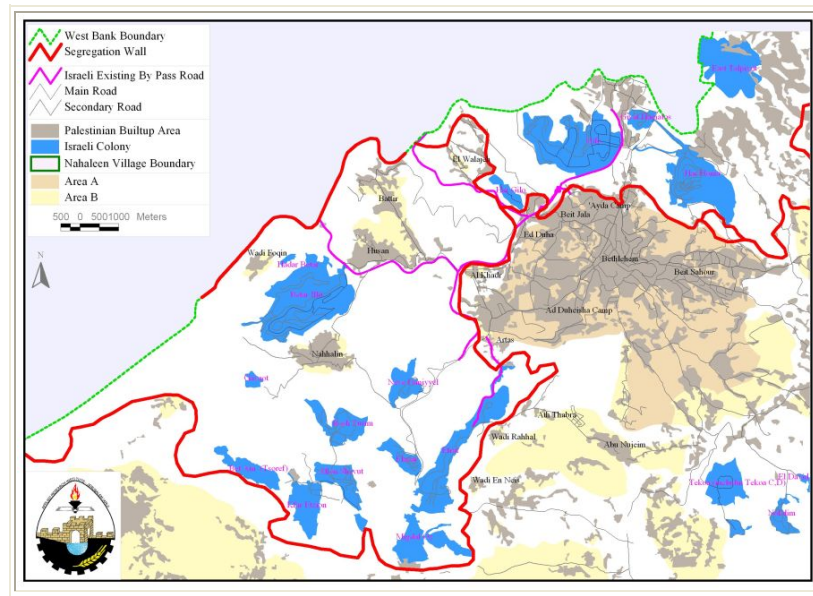
P.O Box 860, Caritas Street – Bethlehem, Phone: (+972) 2 2741889, Fax: (+972) 2 2776966.

pmaster@arij.org | <http://www.arij.org>

- The Israeli authorities are planning to construct part of the Segregation Wall around Ma'ale Adumim settlement ([as part of the E1 plan](#)) to attach it to Jerusalem and to separate north of the West Bank from it's south.



- The Israeli authorities are also willing to construct part of the wall in Gush Etzion bloc of settlements in Bethlehem district in the coming few months in an attempt to connect the 12 settlements containing the bloc together. Al Ayam (May 17, 2005). [Click here for related cases](#)

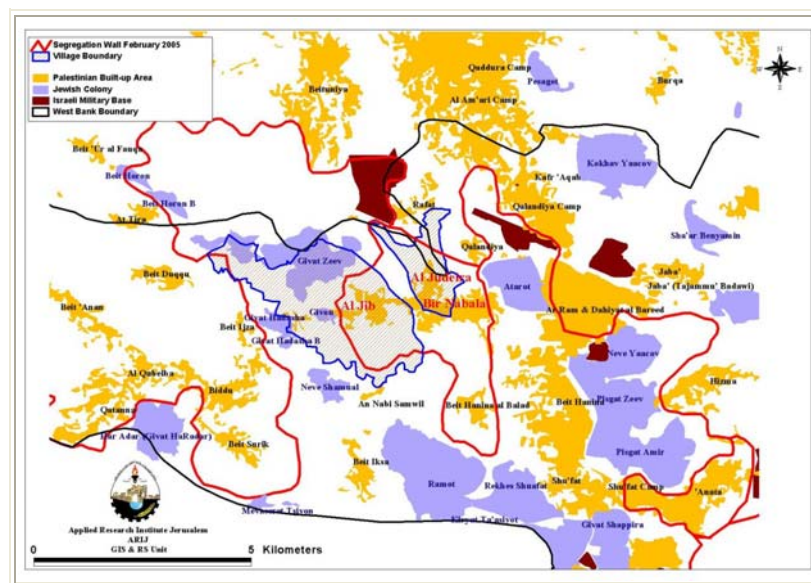


- The Israeli authorities issued military orders to confiscate 1400 dunums of lands from 9 village located north of Jerusalem city, the orders are as follows:
  1. **Beit Hanina**, military order # (8/05) to confiscate 338 dunums
  2. **Qalandyia**, military order # (9/05) to confiscate 14 dunums
  3. **Beir Nabala**, military order # (10/05) to confiscate 147 dunums
  4. **Al Judera**, military order # (11/05) to confiscate 176.6 dunums
  5. **Al Jib**, military order # (13/05) to confiscate 262 dunums
  6. **Al Jib**, military order # (94/05) to confiscate 89 dunums
  7. **Al Nabi Samuel** and **Biddu**, military order # (54/05) to confiscate 170 dunums
  8. **Qalandyia**, **Beir Nabala**, **Al Judera**, military order # (52/05) to confiscate 107 dunums
  9. **Beit Ijza** and **Beit Duqqu**, military order # (51/05) to confiscate 91 dunums

Moreover, the Israeli authorities are about to construct 4 agricultural gates around the "*resulted Ghetto*" that is going to enlave the above mentioned villages to allow landowners access their lands. The first gate is to be constructed west of Beit Hanina town, the second gate to be constructed east of Beit Hanina town; the third gate is to be constructed west of Al Jib village and the fourth gate

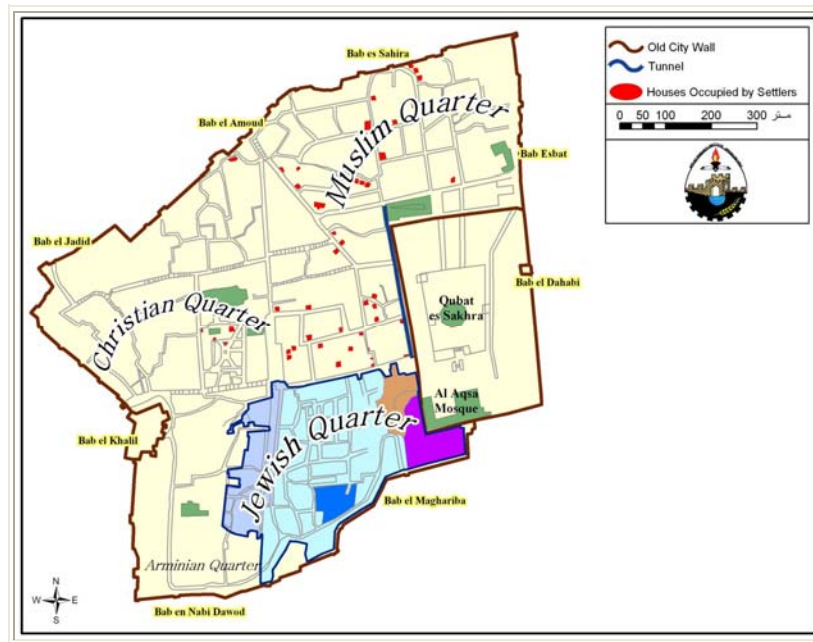
to be constructed west of Al Judera village. Quds+ Al Ayam (May 18, 2005). [For further details, click here.](#)

- According to a plan published by the Israeli Government, the IOF will erect roads and tunnels in the villages of Beit Hanina, [Al Judera](#), [Beir Nabala](#) and [Qalandyia](#) to the north of Jerusalem city at favor of connecting them with each other and with Ramallah as detailed below:
  1. A Road connecting Beit Hanina town with Beir Nabala village with 50-150m width.
  2. A Road between Biddu and Al Jib villages with 12m width. Part of this road to be constructed as a tunnel to connect the two villages together.
  3. A Road between Beit Duqqu and Beit Ijza villages. The IOF will expand the current road to reach a width of 9 meters.
  4. A Road between At Tira and Beit 'Ur Al Fuqa villages in addition to a tunnel to be constructed under road # 443 to connect At Tira village with Ramallah city.
  1. A Road between Beit 'Anan, Beit Liqya and Khirbet Al Misbah villages with 9m width. Al Ayam (May 18, 2005). **See Map of Segregation Wall plan.**



- The IOF demolished without pre-notification the house and the commercial stores of 'Abed El Rahman Abu Sneineh in Beir Nabala village for not having building licenses. Quds (May 19, 2005).

- The Israeli Supreme court issued a restraining order to stop constructing the wall in Beir Nabala village according to the appeals handed to the court by the residents. Quds (May 20, 2005).
- The Israeli authorities are planning to construct a new colonial neighborhood in the Old city of Jerusalem in the area of "[Burj Al Luquq](#)" north of Al Aqsa Mosque. As a result, the Palestinian houses located in the area are threatened to be demolished. This neighborhood is one among many others Israel is planning to build in the old city of Jerusalem. Wafa (May 22, 2005). See [map of Jewish quarters and Palestinian quarters in Jerusalem Old City](#).



- An Israeli court issued an order to demolish 88 houses (housing 1000 inhabitants) in Al **Bustan neighborhood in Silwan town** near Al Aqsa Mosque at favor of constructing "Daoud theme park" in the area. Al Ayam+ Quds (May 26, 2005).
- Jerusalem Municipality issued an order to demolish Badr Mosque in Tal'et Hizma in Beit Hanina area under the pretext of being unlicensed; it is worth mentioning that this Mosque was built since 1986. Quds (May 30, 2005).
- The Jerusalem Municipality has begun proceedings to demolish 88 buildings some 1000 residents in the **Silwan neighborhood within the**

**neighborhood** of Al Bustan under the pretext of being unlicensed. The demolition if it goes ahead will be among the largest to take place in East Jerusalem since 1967. Haaretz (May 31, 2005). [Click here for related cases](#)

- The Jerusalem Municipality issued during the last two months 113 demolition orders to Palestinian residents living in East Jerusalem. It is worth mentioning that a huge number of the threatened houses are licensed. Quds (May 31, 2005).

## **Bethlehem**

- The Israeli Forces started constructing the final part of the Segregation wall in Al Nu'man village to the east of Beit Sahour city after being stopped for a period of one year and a half due to the appeals handed to the Israeli court by the residents. Quds (May 5, 2005).
- The Israeli chief commander Yaer Neveh Aloh issued two military orders to confiscate 770.8 dunums of lands.
  1. The first military order numbered 5-85-T to confiscate 14.5 dunums in block 3, in the areas of Khalet Al Hussein, Cremisan, Al Ras and Riwaysat from the lands of Beit Jala and Al Walaja.
  2. The second military order numbered 5-86-T and is to take over lands in blocks: 2,3,5,6,7,8,9, mainly in
    - Battir village in the areas of Al Qarna, Khalet Abu El Laban, 'Ariq Jami', Adwar, Jesra and 'Ein Abu Laban.
    - Husan village, in lands located in blocks 2,3,4 in the areas of 'Ein Al Hawiya, Wad Abu Hamza, Wad Al Hussein and Al 'Amra and blocks 5,6 in Al 'Azory and Sha'b El Res.
    - [Wad Fukin in lands](#) located in blocks 3,4,5 in Al Bas, Dhaher El Tin, Al Ghour and Khirbet Malsin and in block 2 in Al Haras area. Wafa (May 10, 2005). [Click here for related cases](#)





## Ramallah

- The Israeli bulldozers uprooted 107 Olive trees in Adher area in Bil'in village to the west of Ramallah city for the Segregation Wall which penetrates inside the lands of the village. Quds (May 5, 2005). See Photo 1 & Photo 2

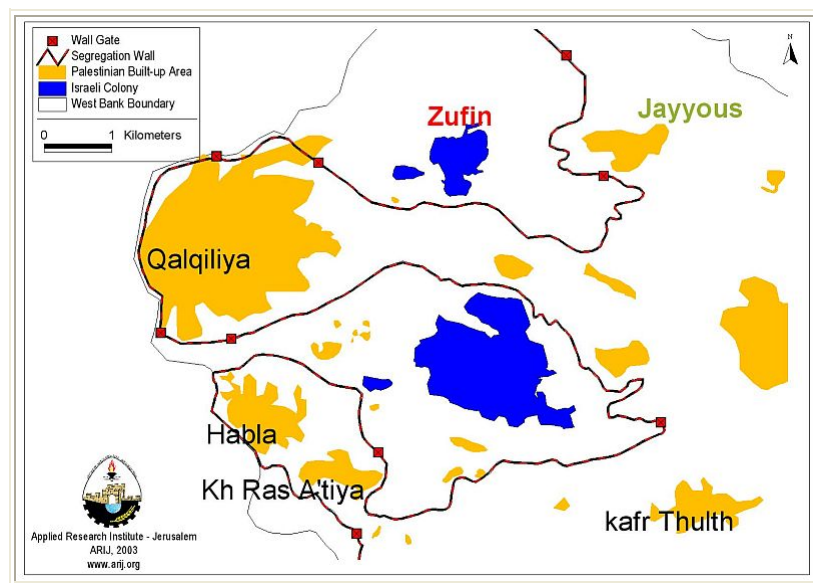


Photo courtesy: Bal'in Village Council

- The IOF put fire into 15 dunums of lands and burned about 200 Olive trees in Beit Liqya village in Ramallah that belong to Mahmoud Nimr 'Asy. Quds (May 14, 2005).

## Qalqiliya

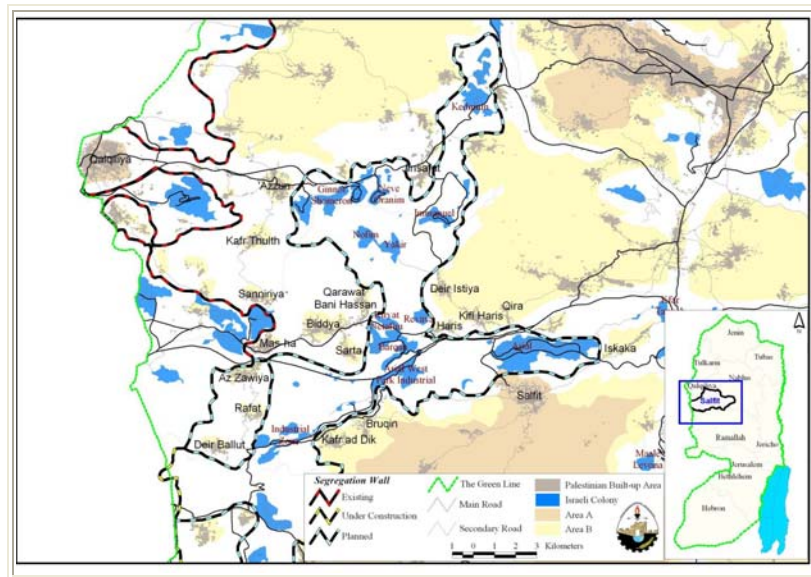
- Settlers of Kedumim settlement hindered Palestinian landowners in Kfar Qadum town east of Qalqiliya city from accessing their lands near the settlement. Among the owners Najih 'Abed Allah Rayan was known. Quds (May 11, 2005).
- The IOF centered at the two gates of [Jayyus village northeast Qalqiliya city](#) hindered Palestinian landowners from reaching their lands behind the Segregation Wall path under the threat of weapons. Quds (May 12, 2005). See [Jayyus map](#)



- Settlers of Kedumim settlement razed about 30 dunums of lands cultivated with Olives in Kafr Qadum village east of Qalqiliya city at favor of expanding the settlement's border. Lands belong to 'Abed El Latif Muhammad Abu Daya. Wafa (May 16, 2005).
- Settlers of Kedumim settlement razed 7 dunums of lands owned by 'Abed El Latif Muhammad Abu Dayeh in Kafr Qadum town east of Qalqiliya city. Wafa (May 22, 2005).

## Salfit

- Israeli settler of Abraham Samha hindered Palestinian landowners from accessing their lands around Tafuh settlement in Yasuf village to the northeast of Salfit district. Quds (May 9, 2005).
- The Israeli chief commander Yaer Naveh handed mayor of [Deir Istya village](#) northwest Salfit city military warning to confiscate 14 dunums of lands near Emanuel settlements for military reasons. Wafa (May 10, 2005).
- The Israeli Supreme Court allowed the IOF (Israeli Occupation Forces) to continue the construction of the [Wall around Ariel and Emmanuel settlements](#) north of Salfit Governorate. Arabs48 (May 16, 2005). **See map of Wall in Salfit Governorate**



- Salfit Governorate is threatened by the remains of the Israeli settlements in the area such as Al Matwy spring which is the main water resource for the cities of Salfit and Kafr El Dik. Bruqin village located west of Salfit City is also threatened by the pumping of sewage water and chemical hazards from the nearby Israeli settlement "Ariel" and "Burqan Israeli industrial city". IPC (May 26, 2005). [Click here for related cases](#)

## Tubas

- The IOF staged into Al Biqa' area east of Tammun town north of the West Bank and demolished their houses along with 10 barracks. Among the owners, the following were known: 'Alan'Izat Bani Odeh, Saqir 'Izat Bani Odeh and Lutfi Sa'ed Bani Odeh. Wafa+ Quds (May 1, 2005).
- The IOF put fire in vast areas of grazing lands in Al Baq'a area near Wadi El Maleh in the northern valleys, causing sever damages. Wafa (May 19, 2005).
- The IOF put fire into vast areas of grazing lands in Al Kherab area in the northern valleys. [Click here for related cases.](#) Quds (May 25, 2005).
- The IOF demolished without pre-notification several numbers of barracks and sheep farms in Tammun village in the northern valleys. Among the owners the following were known: Jamel Suleiman Bani Odeh and Latif Sa'ed Bani Odeh, claiming that the barracks were built without licenses. Al Ayam (May 27, 2005)

## Jenin

- The Israeli authorities demolished 7 houses in Ti'nnik, 'Anin and Rummana villages in Jenin city under the pretext of being unlicensed. Houses belong to Arkam Al Mahr, Ragheb Al Ahmad, 'Abed El Latif Fayad Zayud and Radi Khadour. Quds+ Al Ayam (May 17, 2005).

## Hebron

- The IOF staged into Al Fawwar camp south of Hebron city and took over the house of Suleiman Sarahneh and turned it into military barrack, causing sever damages to the properties. Al Ayam (May 1, 2005).
- Settlers of Qiryat Arba' tried to put some housings and barracks of tin on a pre-confiscated piece of lands owned by Mahmoud Al Buti Jaber. The land was used for two years as a military base and today the settlers are attempting to transfer the base to an outpost. Al Ayam (May 4, 2005).
- The Israeli Forces continued surveying vast areas of lands in villages and towns located 300m to the east of 1967 borders southwest of Hebron city to construct new part of the Wall. As a result, thousands of dunums of agricultural lands expanding on 5 km land will be devoured. This new

- wall part extends 10 km south and west of Hebron city starting from Al Burj village to reach As Samu' town through Arab Al Ramadin, Ad Dhahiriya and Yatta towns. Wafa (May 4, 2005). [Click here for related cases](#)
- The Israeli bulldozers destroyed hundreds of dunums of lands between Khirbet Al Radim, Ghawin Al Tahta and Al Fuqa and south of As Samu' town to construct new parts of the Segregation wall. Among the owners, the following were know: Abu Al Kabash and Al Salamin families. In addition, the IOF are constructing three new outposts on the expanse of Palestinian lands east of Susiya settlement to the east of Yatta town. Wafa (May 5, 2005). [Click here for related cases](#)



**Photo Courtesy of LRC**

An Israeli Bulldozer working on the site in Hebron Governorate



Photo Courtesy: Land Research Center - Jerusalem

Applied Research Institute – Jerusalem (ARIJ)

P.O Box 860, Caritas Street – Bethlehem, Phone: (+972) 2 2741889, Fax: (+972) 2 2776966.

pmaster@arij.org | <http://www.arij.org>

- The Israeli authorities are about to take over more than 100 dunums of lands cultivated with Olive and Almond trees south of Hebron city and east of Dura town. Lands belong to the families of Dudin, Omar, Higa Al Namura and Shahen. The decision came in accordance to the confiscation order that was issued two weeks ago and aimed at expanding road # 60 in Beir Sheva' in the area between Hagai settlement and As Samu' junction where Oteniel settlement is located. Wafa (May 7, 2005).
- Settlers of Qiryat Arba' erected 20 meters long and 5 meters width road on the expanse of Palestinian lands in Wad El Hasin area near the settlement and uprooted dozens of Olive trees to construct an electronic network with electronic poles. Lands belong to the families of Jaber, Da'na and S'efan. Wafa (May 9, 2005).
- The IOF confiscated 120 sheeps owned by Yousef Mahmoud Al Shawamreh, Muhammad and Hatim Suleiman Al 'Amaira in Deir El 'Asal villages southwest Hebron city. Wafa (May 9, 2005).
- The Israeli authorities handed Palestinian landowners in Qana' Mountain south of Hebron city military order # (05/28/T) to confiscate lands to erect 450 meters long colonial road that will connect the military base and the DCO with road # 60 south of the base. Lands are cultivated with Olive and Almond trees which belong to 'Abed El Qader and Muhammad 'Ali Badawy Abu Sneineh. Wafa (May 10, 2005).
- The IOF took over the three-storey house of Ashraf Ahmad 'Abed El Basit Al Tamimy in Jabal Al Rahma in H2 area and turned it into military barrack after forcing all family members to evacuate the house under the threat of weapons. Quds (May 12, 2005).
- The Israeli Forces sealed 20 commercial stores on both sides of Al Sahla Street in the old city of Hebron with Oxygen under security claims; moreover, the Israeli troops took over 4 houses in Al Karmel village, Ruq'a and Khalet Al Maya areas east of the town. Al Ayam (May 12, 2005).
- Israeli settlers of Ma'on settlement east of Yatta town south of Hebron city put fire into 20 dunums of lands cultivated with Wheat and Barley. Lands belong to Muhammad 'Abed Allah Abu 'Eid, 'Ali Muhammad Abu 'Eid, Isma'il Radi Al Daghamin and Ahmad Muhammad Mahmoud Al Shawahin. Quds + Al Ayam(May 16, 2005).
- The Israeli authorities surveyed new lands to reroute the path of the Segregation Wall in 'Arab El Ramadin area south of Hebron. The new path will penetrate 300-500m width in lands of Arab El Ramadin and will stretch a length of 1.5 km along the southern parts of Arab El Ramadin

- lands; as a result, many Palestinian houses in the area are threatened of demolition. Wafa (May 21, 2005).
- The IOF took over the house of Ahmad 'Abed El Rahman Al 'Awawdeh in Karma village southwest of Hebron and turned it into military barrack. Wafa (May 21, 2005).
  - The IOF demolished about five houses and barracks in Al Tewani and Fekhit villages near Yatta town, displacing 40 dwellers under the pretext of not having building permits. Properties belong to Musa Abu 'Aram, Muhammad Isma'il Al Na'amin, Muhammad Jaber Salameh, Jaber Muhammad Salameh and 'Ali Jaber Al Dababseh. Wafa (May 22, 2005).
  - Settlers of Ma'on settlement southeast Hebron city stole 7 sheeps owned by Shehata Salameh Makhamreh after aggressing on his lands east of the settlement. Al Ayam (May 24, 2005).
  - The IOF demolished a house and three agricultural properties west of Idhna town under the pretext of not having building licenses. The houses belong to 'Abed El Rahman 'Abed El Fatah At Tmayzi, Wajeh Ibrahim Al Jeyawi and Mahmoud Shehada Al Jeyawi. It is worth mentioning that the houses of Muhammad Khalil Al Batran, Ibrahim Al Batran, Mustafa Deeb Al Batran and Deeb Al Batran are threatened of demolition for the same reasons. Wafa (May 24, 2005).
  - An Israeli plan to construct 45 villas in the indiscriminate outpost "Metzpe Ya'ir in Hebron at favor of transferring it into a settlement in the near future. Quds (May 25, 2005). [Click here for related cases.](#)
  - The Israeli settlers aggressed on lands of Jamel Abu Haykal in Hebron city and uprooted 6 Vine trees. Al Ayam (May 26, 2005).
  - The Israeli settlers aggressed on the houses of 'Abed El Ra'ouf Al Muhtaseb, Faraj Ghayth and 'Abed Al Mahdi Qafesha in the old city of Hebron, and caused sever damages to the properties. Wafa (May 28, 2005).
  - The IOF shelled on the house of Harbi Muhammad Mahmoud Masalmeh from Beit 'Ur town southwest of Hebron city, causing sever damages. Quds (May 28, 2005).
  - Settlers of Qiryat Arba' aggressed on lands of Is'ifan and Da'na families in the area around the settlement and put fire into the Olive field causing the burning of 5 Olive trees. Al Ayam (May 28, 2005).
  - The IOF sealed with Oxygen 4 commercial stores and a house owned by Al Za'tary family in the old city of Hebron near Abraham Aveno outpost. On the other hand, the IOF aggressed on the house of Muhammad Rubin

Al Ja'bary near the Ibrahimi Mosque and caused sever damages to the properties. Wafa (May 30, 2005).

- The Israeli troops took over the house of Yousef Al Masry in Dura town and transferred it into military post after holding all the family members in one room as hostages. Wafa (May 31, 2005).

## **Nablus**

- The Israeli bulldozers razed about 100 dunums of lands cultivated with Olive trees in 'Azmut village east of Nablus city; whereby, the IOF constructed 15 tents on the lands and constructed a road between the settlement of Alon Moreh and the razed lands. Quds (May 2, 2005).
- Israeli settlers of Alon Moreh settlement put fire into dozens of dunums of lands cultivated with Olive trees in Salim village located 30 km away from the settlement and east of Nablus city causing sever damages to the lands. Quds ( May 18, 2005).
- The Israeli authorities handed residents 'Adnan Abu El Haj, Jamal Abu Ken'an and 'Adnan Abu Ken'an military warnings to confiscate tens of dunums of lands cultivated with Olives in Beit Dajan village near Nablus. Quds (May 23, 2005).
- Israeli settlers of Itamar settlement put fire into 50 Almond trees and 20 dunums of lands owned by Adel 'Aqil Bani Jaber in Al Yanun village to the southeast of Nablus city. Quds (May 29, 2005).

## **Tulkarm**

- The Israeli settlers of 'Enav settlement put fire in the Palestinian agricultural lands in Ramin Valley to the east of Tulkarm city and caused severe damages to the lands. Wafa (May 14, 2005). [Click here for related cases](#)
- The Israeli troops surveyed vast areas of lands in Ar Ras village south of Tulkarm city; whereby, the IOF took over the land of Deeb 'Abdallah Abu Safiya in Khirbet Jabara and settled several numbers of tents in the area. Quds (May 17, 2005).
- The Israeli authorities continued the razing and constructing activities in the area of Al Kafriyat junction south of Tulkarm city at favor of constructing an underground tunnel in the eastern side of the village for vehicular movement. Quds (May 24, 2005).



## Gaza

- Tens of the Israeli settlers aggressed on 50 dunums of lands and destroyed field crops along with the plastic houses owned by Yahya Al Fara in Al Mawasi area west of Khan Yunis city. Wafa (May 8, 2005). [Click here for related cases](#)
- The IOF removed several numbers of agricultural plastic houses in Morag settlement to the east of Rafah city. Quds (May 11, 2005).
- The Israeli forces took over the six-storey building of Al Matahin Company west of Al Qarara area to the north of Khan Yunis city and transformed it into military post after holding the 40 workers in the second floor as hostages. Wafa (May 12, 2005). [Click here for related cases](#)
- The Israeli settlers of [Kfar Darum](#) established a new synagogue in the settlement. Al Ayam (May 13, 2005).
- The Israeli ministry committee agreed on buying 320 caravans to settle settlers evacuating from the Gaza Strip in [Nisanit area](#). Quds (May 19, 2005).

## Others

- The Israeli authorities are planning to transfer the collage in Ariel settlement near salfit city into a university in addition to 6 collages in Al Galilee area to be transferred into universities. This plan came as an attempt to enforce the Israeli colonization in the West Bank. (May 2, 2005).
- The Israeli bulldozers demolished the "under construction house" of Mahdi Kamal Muhammad Wakid in 'Araba Al Batuf in the western Galilee for not having building permits. It is worth mentioning that the house is one of seven houses threatened to be demolished in the area. Wafa (May 3, 2005).
- Ariel University near city is offering houses for students in "Nove Nihimya" illegal outpost. Quds (May 6, 2005).
- The Israeli Ministry of Interior issued military orders to demolish 50 houses owned by Al Ghanami family in Umm Mitnan village near 'Ar'ara town in the Negev area. The houses were received military orders under the pretext of being unlicensed and due to their proximity of the military industrial zone "Ramat Beka' ". Arabs48 (May 8, 2005).

Applied Research Institute – Jerusalem (ARIJ)

P.O Box 860, Caritas Street – Bethlehem, Phone: (+972) 2 2741889, Fax: (+972) 2 2776966.

pmaster@arij.org | <http://www.arij.org>

- The Israeli ministry of finance endorsed a total budget of NIS 140 million and 400,000 for the year 2005 to construct new towns in the Negev areas inside the borders of 1948. The budget aims at evacuating 200 families to Rahat from the unauthorized villages, 140 families to Al Liqya, 80 families to Beir Hadaj village, 80 families from Umm Mitnan village, 100 families from 'Attir-Umm Al Hayran village to Hura and to purchase 11,000 dunums of lands. Arabs48 (May 9, 2005).
- Seven houses are threatened of demolition in Ta'aoush neighborhood in Al Lud city under the pretext of being unlicensed. Arabs48 (May 16, 2005).
- The Tel Aviv district committee for planning and construction has approved the proposed subway in Tel Aviv which will extend along Ibn Gvirol Street, one of Tel Aviv's major thoroughfares. The plan to build a subway in Tel Aviv goes back to the early 1970s and former Israeli Prime Minister Golda Meir's. Ynetnews (May 25, 2005).
- Israel is launching a \$280-million US program that aims at convincing thousands of young Jews to immigrate to Israel in the next five years. The program-targeting people between 18 and 30 - is meant to increase the number of young adults who will eventually immigrate to Israel annually by allowing them to remain in the country for a year on a tourist visa. During that time, the participants will be offered access to university classes and other programs. Mytelus (May 26, 2005).
- The Israeli Interior Parliament committee and the Mayor of Al Lud municipality agreed on freezing the demolition orders of 7 houses in Ta'ayosh neighborhood for three months. Arabs48 (May 31, 2005).

District	Land Confiscated (Dunum)	Land Threatened (Dunum)	Uprooted Trees	Houses Demolished	Houses threatened to be demolished
Bethlehem	770.8	0	0	0	0
Jerusalem	1400	0	0	3	88
Jenin	0	0	0	7	0
Tulkarm	0	0	0	0	0
Ramallah	0	0	307	0	0
Nablus	100	0	2050	0	0
Salfit	14	0	0	0	0
Jericho	0	0	0	0	0

Applied Research Institute – Jerusalem (ARIJ)  
P.O Box 860, Caritas Street – Bethlehem, Phone: (+972) 2 2741889, Fax: (+972) 2 2776966.  
pmaster@arij.org | <http://www.arij.org>

Gaza	0	0	0	0	0
Qalqiliya	37	0	600	0	0
Hebron	0	100	11	6	4
Tubas	0	0	0	3	0
<b>Total</b>	<b>2321.8</b>	<b>100</b>	<b>2968</b>	<b>19</b>	<b>92</b>

**The Monthly** overview report gives a list of the Israeli Violations in the Occupied Palestinian Territory which are based on reports provided by field workers and/or by one or more of the following news sources: Al-Ayyam daily newspaper, Al-Quds daily newspaper, Palestinian National Information Center, Haaretz Daily Newspaper, The Jerusalem Post - English-language daily newspaper, International Press Center, Palestine News Agency-Wafa, Ma'an News Agency, and Yediot Achronot.

The text is not quoted directly from the sources but is edited for size and clarity.

The Monthly report does not necessarily reflect ARIJ's opinion